

## Airport Community Benefits

### Public Safety

Nevada County Airport is home to the California Division of Forestry (CDF) Grass Valley Air Attack Base. This center of wild land fire fighting from the air is the permanent location for two Grumman S-2 Air Tankers that drop fire retardant, and an air attack lead plane that coordinates the efforts of the tankers. Aircraft from Nevada County Airport are on standby, ready at a moment's notice, to respond to fires throughout the foothills and mountains. When larger fires occur nearer to the airport, many other fire fighting aircraft use the airport as a base for fuel and supplies.

Search & Rescue, Medi-Vac, and local, state and federal law enforcement agencies also use the airport year round.

### Business & Transportation

Airport businesses located on the property provide both jobs and tax revenue in the local community. Many Nevada County residents commute in their small aircraft for business meetings.

Tourism is also big business in Nevada County. Travelers in small aircraft from all over the U.S. have visited for business and recreation by flying into our community airport and using local hotels, restaurants and related businesses.

Business owners and local residents also use Nevada County Airport as a gateway to the national air transportation system. With one phone call to an aircraft charter business located at the airport, an individual can hire an aircraft to deliver them direct to larger airports that serve airline passengers, usually in less than an hour. From there, they might travel to anywhere in the world.

### Education

Not so long ago, anyone who became an airline captain or commercial pilot learned to fly in the military. Now, they learn to fly at airports like ours. Several flight instructors provide flight training every day to young men and women who are considering a future in commercial aviation.

Through the Golden Empire Flying Club Scholarship programs and the Experimental Aircraft Association's Young Eagles Flights, hundreds of young people are introduced to the world of aviation each year.

### Airport Facts

#### DID YOU KNOW:

- \* Nevada County Airport was built in 1932 by Errol McBoyle, owner of the Idaho Maryland Mine, to fly gold to Mills Field (now San Francisco International Airport).
- \* In 1956, Charles Litton (Litton Industries) gave the airport land to Nevada County as a gift.
- \* Nevada County Airport is home base to over 140 aircraft.
- \* Over 30,000 take-offs and landings occur each year.
- \* GOO is the National Inventory of Airports designator for Nevada County Airport.
- \* In 1995, over \$5 million was invested in improvements at the airport.

---


---

**The Nevada County  
Airport is owned  
and operated by the  
County of Nevada.**



# Nevada County Airport

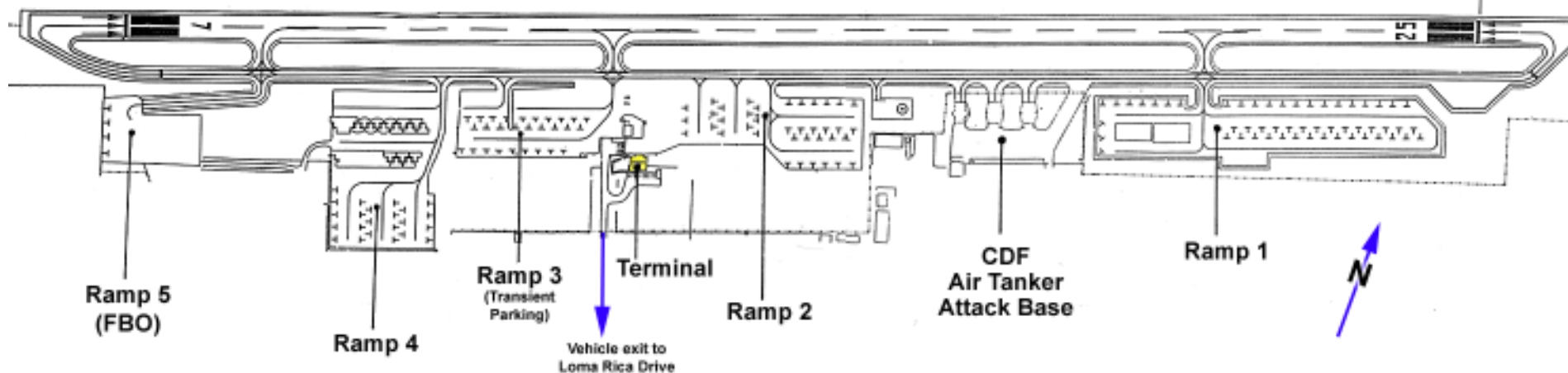
Western Nevada  
County's Community  
Service Airport



For Information Contact:  
Greg Marshall, Airport Manager  
Phone: 530-273-3374  
Fax: 530-274-1003

## Nevada County Airport (Airport Identifier: KGOO)

13083 John Bauer Ave., Grass Valley CA 95945 Phone 530-273-3374 Fax 530-274-1004 <http://www.nevadacountyairport.com>



### Runway 7 & 25 Data

<b>Airport Reference Code</b>	B-1
<b>Utility Classification</b>	B.U.--II
<b>Runway Length x Width</b>	4350 x 75 ft.
<b>Elevation:</b>	
Runway 25	3152 ft.
Runway 7	3068 ft.
<b>Effective Gradient</b>	1.92%
<b>Approach Type (7 &amp; 25)</b>	Visual
<b>Lighting</b>	MIRL/VASI
<b>Approach Landing Aids</b>	None
<b>Runway End Coordinates:</b>	
<b>Rwy 7:</b>	
Latitude	N39 13' 25.5"
Longitude	W121 00' 38.7"
<b>Rwy 25:</b>	
Latitude	N39 13' 27.5"
Longitude	W120 59' 43.5"

<b>AWOS</b>	121.325
(Phone 530-273-0029)	
<b>UNICOM CTAF</b>	122.725
<b>Traffic Pattern Altitude</b>	4100 ft.
<b>NorCal Approach</b>	125.4
<b>VOR Approach:</b>	
MYV 110.8 / 058	27.4 N.M.

**TRAFFIC:**  
**Daylight:** Left Hand, Rwy 25 Typical  
**Night:**  
 Rwy 25 Takeoff  
 Rwy 7 Landing w/ right turn on missed approach  
**Lights:**  
 Mike keys:  
 3=Low, 5=Med, 7=High

### HAZARDS:

- Trees & Obstruction lights 240' N. of runway centerline
- Rising terrain & trees E & NE of Rwy 7
- Fire suppression aircraft T.O. Rwy 25 & Rwy 7 during summer fire season
- Possible snow/ice in winter

### SERVICES:

#### Terminal Hours (7 days)

8:00A-5:00P Nov thru May; 8:00A-8:00P June thru Oct

**Fuel (7 days)** 100LL (24 hours) & JetA (Terminal hours only)

#### Maint/Repair

Sierra Mountain Aviation 530-273-5273

#### Charter, Flight Instruction, Maintenance, Avionics Repair, & A/C Rental

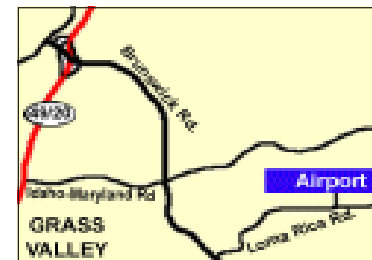
Alpine Aviation 530-477-7701

### RENTAL CARS:

Enterprise 530-273-3040  
 Hertz 530-272-7730

### TAXICABS:

A-Cab 530-432-3030  
 Fast Taxi 530-559-2104



### LODGING AND BUSINESS INFORMATION

Nevada City Chamber of Commerce [www.nevadacitychamber.com](http://www.nevadacitychamber.com) 530-265-2692  
 Grass Valley Chamber of Commerce [www.grassvalleychamber.com](http://www.grassvalleychamber.com) 530-273-4667